

## Red Line Construction Street Closures – July 2016

Attached are three sheets which identify closures on Vermont Avenue for the Red Line Project Construction effective this upcoming Monday, July 11<sup>th</sup>.

The sidewalk on Vermont Avenue; specifically the areas adjacent to Sci Tech and in front of the Child Development Center, will be closed.

Sections of the sidewalk will open at various times during the month of August. As these closures affect pedestrian paths of travel, please see Sheet 2 and note the directions of the arrows indicating open paths of travel.

The entrance to Sci-Tech South will remain open during this work, however, the Franklin Hall North door will be closed. It will re-open on July 29, 2016.

The driveway entrance south of Sci-Tech/north of the CDC Building will also be closed until the sidewalk work in that area is completed. This is scheduled for completion around September 30<sup>th</sup>.

If there are any further changes to the construction schedule, we will let you know.

Thank you for your understanding as these changes are being made.

Have a great summer and if you have any questions, please let me know.

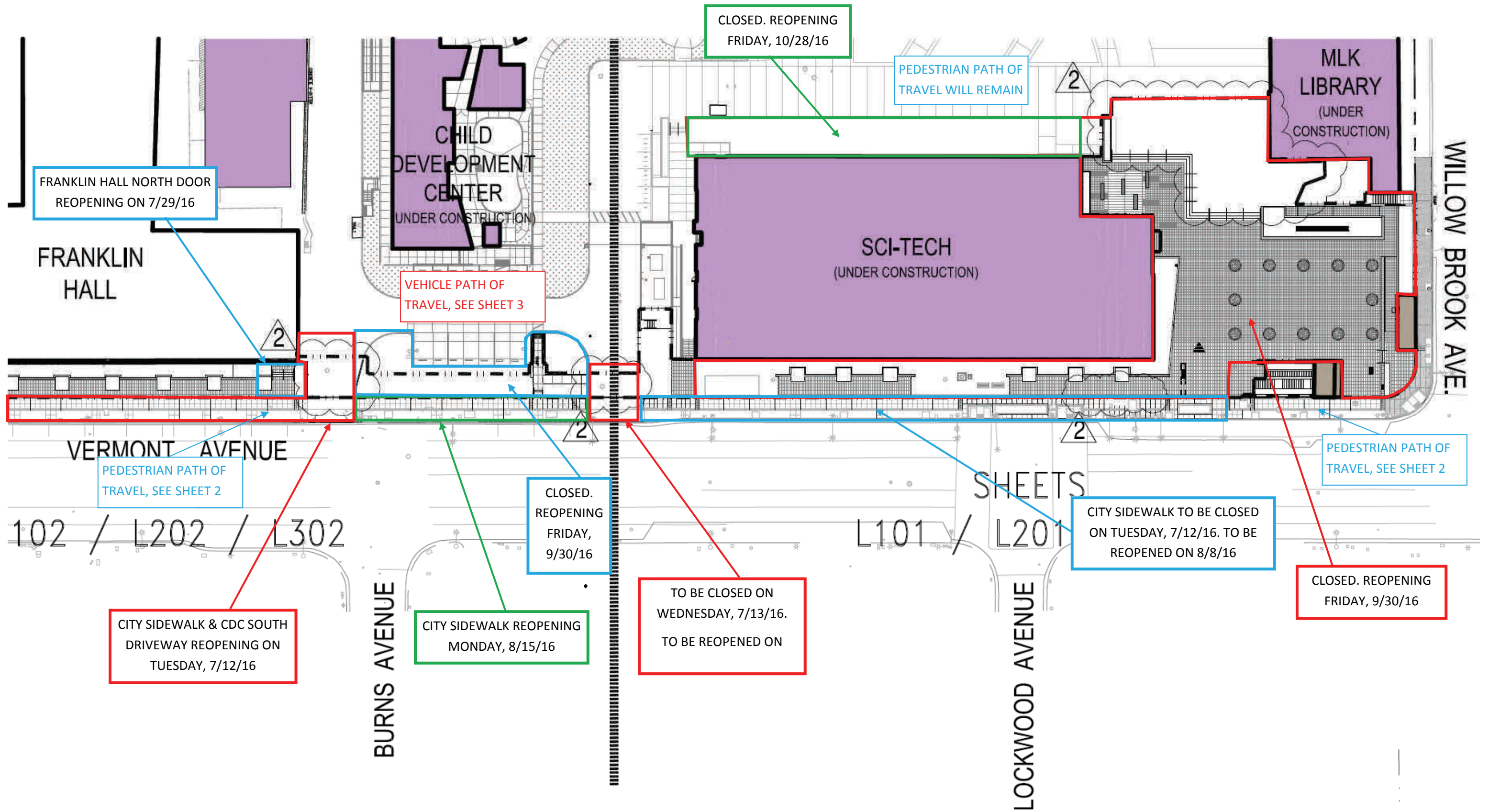
John al-Amin, Ph.D.  
Vice President, Administrative Services

“We are what we repeatedly do. Excellence, then, is not an act, but a habit.”

- Aristotle

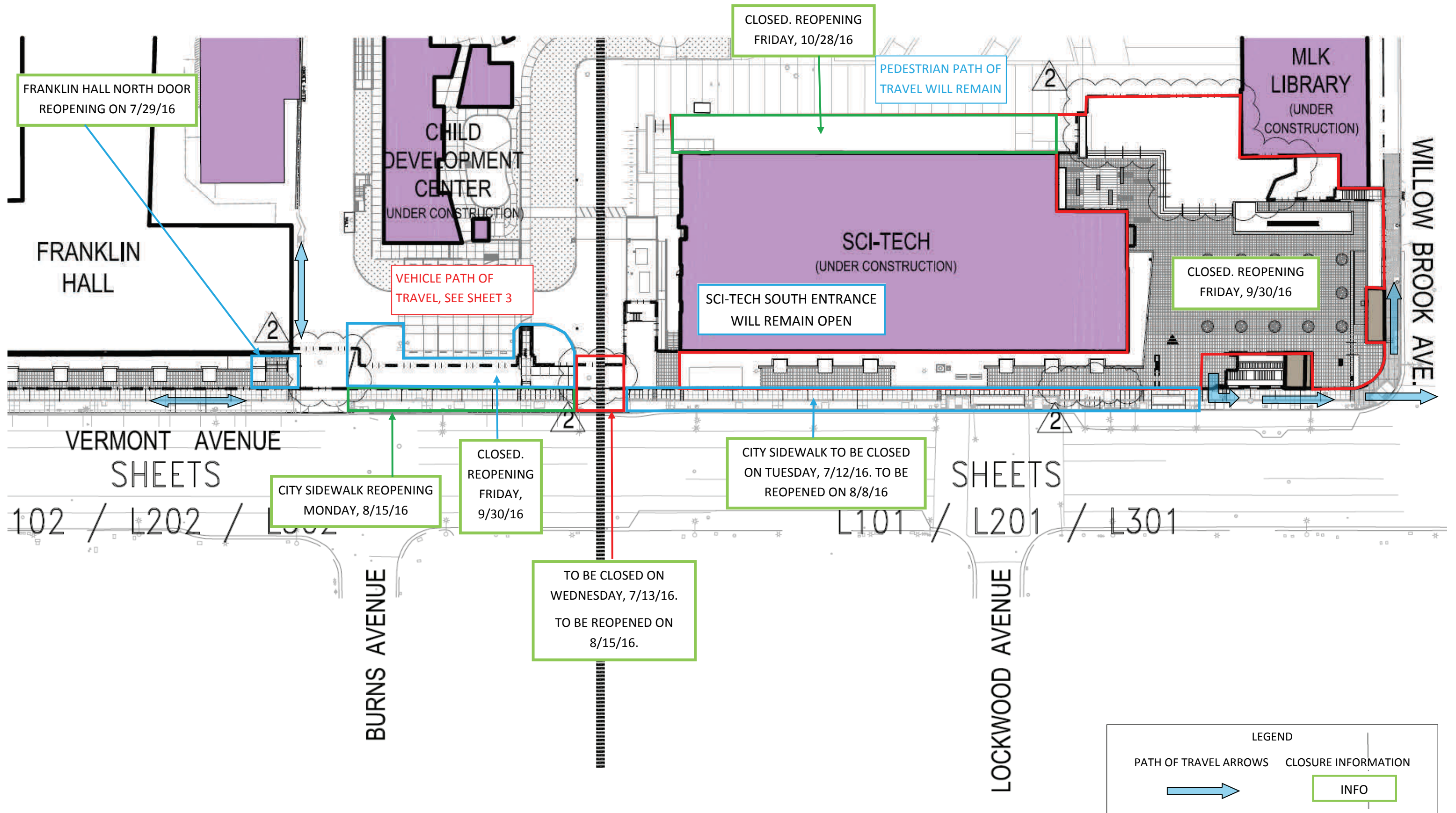


CONFIDENTIALITY NOTE: The information contained in this e-mail message may be privileged and confidential information and is intended only for the use of the individual and/or entity identified in the alias address of this message. If the reader of the message is not the intended recipient, or an employee responsible to deliver it to the intended recipient, you are hereby notified that any dissemination, distribution or copy of this email is strictly prohibited. If you have received this communication in error, please notify the sender immediately by telephone or return e-mail and delete the original message from your system. Thank you.



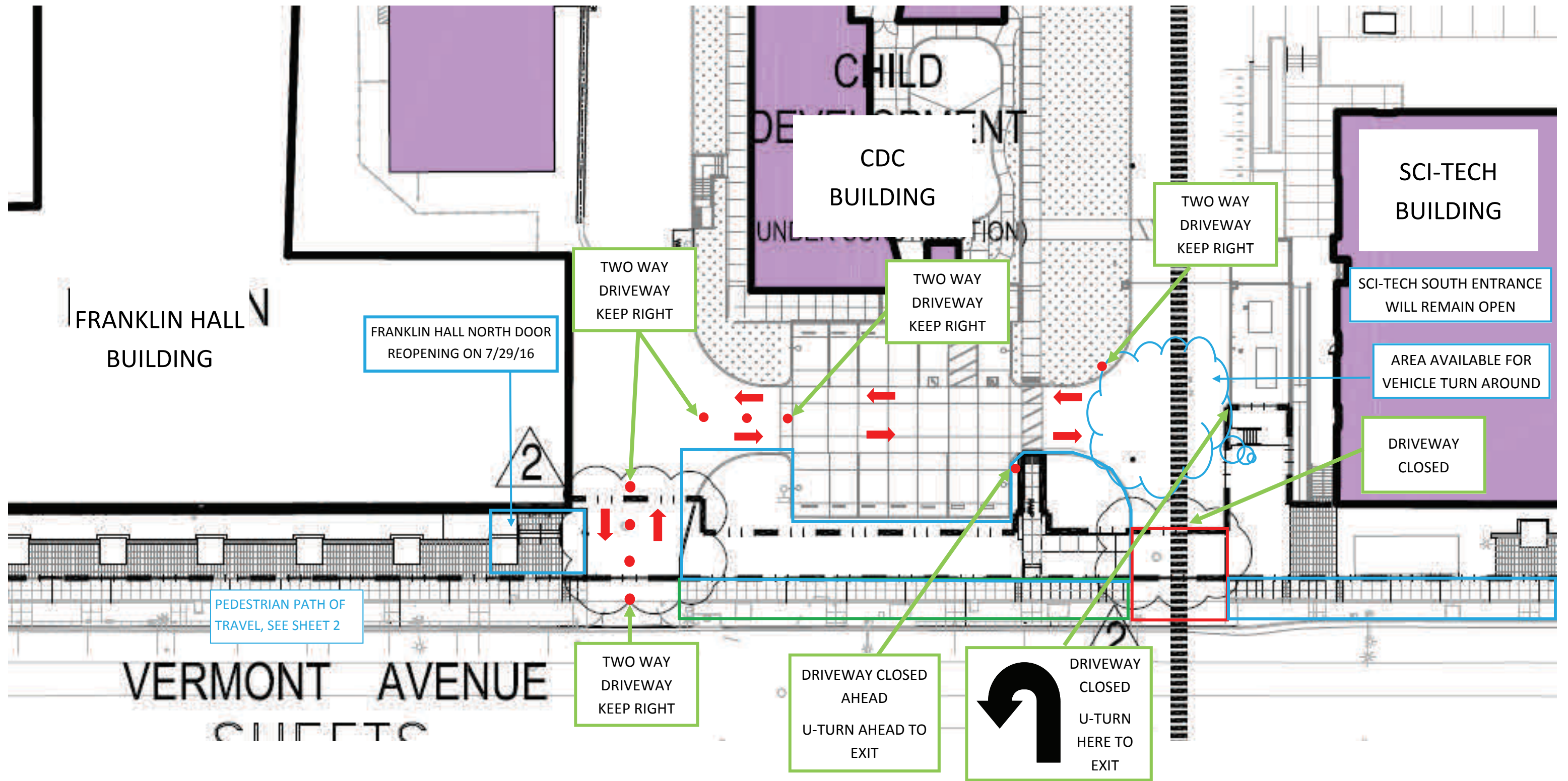
SHEET 1 | RED LINE PROJECT CLOSURES STARTING 7/11/16





**SHEET 2 | RED LINE PROJECT PEDESTRIAN PATH OF TRAVEL STARTING 7/12/16**





SHEET 3 | RED LINE PROJECT SITE PLAN FOR CLOSURE OF NORTH DRIVEWAY AT CDC

VEHICLE PATH OF TRAVEL INFORMATION

LEGEND

|                 |                  |                  |                  |
|-----------------|------------------|------------------|------------------|
| CONES WITH SIGN | DELINIATOR CONES | TEMPORARY ARROWS | PROPOSED SIGNAGE |
|                 |                  |                  |                  |